



30.33
mile

The Y-Ride - 1st Loop/South Loop

1.29 mi  Head **southeast** on **Rocky Face Church Rd** toward **Rocky Springs Rd**

1.29 mi  Turn left onto **Rocky Springs Rd**


1.56 mi  Turn right onto **York Institute Rd**

1.58 mi  Head **south** on **York Institute Rd** toward **Patterson Rd**


2.57 mi  Turn right onto **Patterson Rd**

2.57 mi  Head **south** on **Patterson Rd** toward **Angel Dr**


4.55 mi  Head **southeast** on **Patterson Rd** toward **Sulphur Springs Rd**


4.56 mi  Turn left onto **Sulphur Springs Rd**

4.79 mi  Turn right onto **Hill River Rd**

4.8 mi  Head **southeast** on **Hill River Rd** toward **Hidden Ln**


7.1 mi  Head **east** on **Hill River Rd** toward **Cheatham Ford Rd**


7.1 mi  Turn right onto **Cheatham Ford Rd**


10.75 mi  Head **southwest** on **Cheatham Ford Rd** toward **N Carolina 90 W**


10.75 mi  Turn left onto **N Carolina 90 E**

11.15 mi  Turn left onto **York Rd**

11.17 mi  Head **east** on **York Rd** toward **Summer Ln**

11.94 mi  Turn right onto **Stony Point School Rd**


11.95 mi  Head **south** on **Stony Point School Rd** toward **Keen Cir**

13.1 mi  **Stony Point School Rd** turns slightly left and becomes **Ruritan Park Rd**

13.11 mi  Head **southeast** on **Ruritan Park Rd** toward **Lodge Hall Ct**


13.88 mi  Continue onto **Halyburton Rd**


13.92 mi  Head **east** on **Halyburton Rd** toward **Saylor Ln**


14.69 mi  Turn left onto **Midway Rd**


14.7 mi  Head **north** on **Midway Rd** toward **Oliver Rd**

15.63 mi  Turn left onto **Harris Bridge Rd**

15.64 mi  Head **north** on **Harris Bridge Rd**


19.64 mi  Turn left onto **Pisgah Church Rd**


19.65 mi  Head **northwest** on **Pisgah Church Rd** toward **Lackey Mountain Rd**

20.43 mi  Continue onto **Pisgah Rd**

20.83 mi  Continue straight onto **Johnson Farm Rd**

21.79 mi  Turn left onto **Sharpe Mill Rd**


21.8 mi  Head **west** on **Sharpe Mill Rd** toward **Cattle Dr**


23.18 mi  Turn right onto **Cheatham Ford Rd**


23.19 mi  Head **north** on **Cheatham Ford Rd** toward **White Pine Ln**

25.3 mi  Turn left onto **Jim Millsaps Rd**

25.31 mi  Head **west** on **Jim Millsaps Rd** toward **Excalibur Ln**

26.39 mi  Turn left onto **Sulphur Springs Rd**

26.39 mi  Head **southwest** on **Sulphur Springs Rd** toward **Vashti Rd**

27.33 mi  Turn right onto **Rocky Springs Rd**

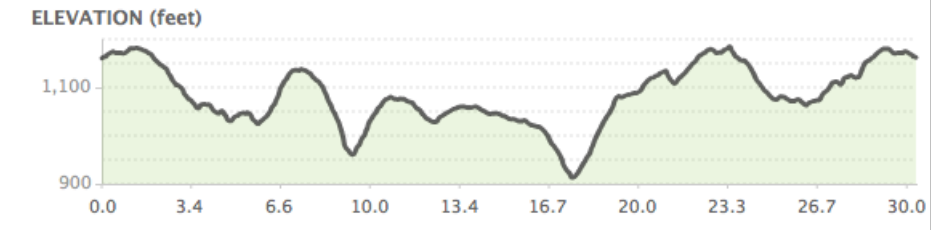
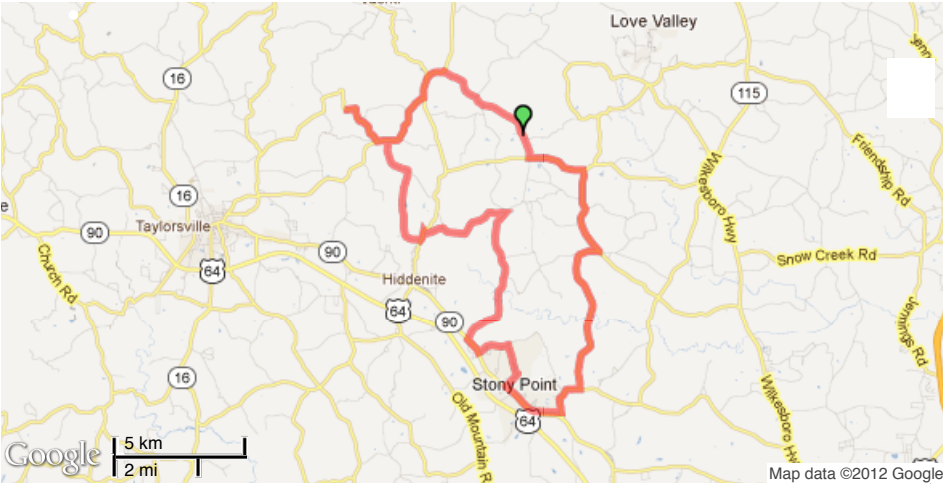
27.34 mi  Head **west** on **Rocky Springs Rd** toward **Allen Rd**

29.1 mi  Turn right onto **Rocky Face Church Rd**

29.11 mi  Head **northwest** on **Rocky Face Church Rd** toward **Red Mud Run Ln**

30.33
mile

The Y-Ride - 1st Loop/South Loop



1161 ft Start Elev	1237.0 ft Max Elev	801.0 ft Gain
------------------------------	------------------------------	-------------------------